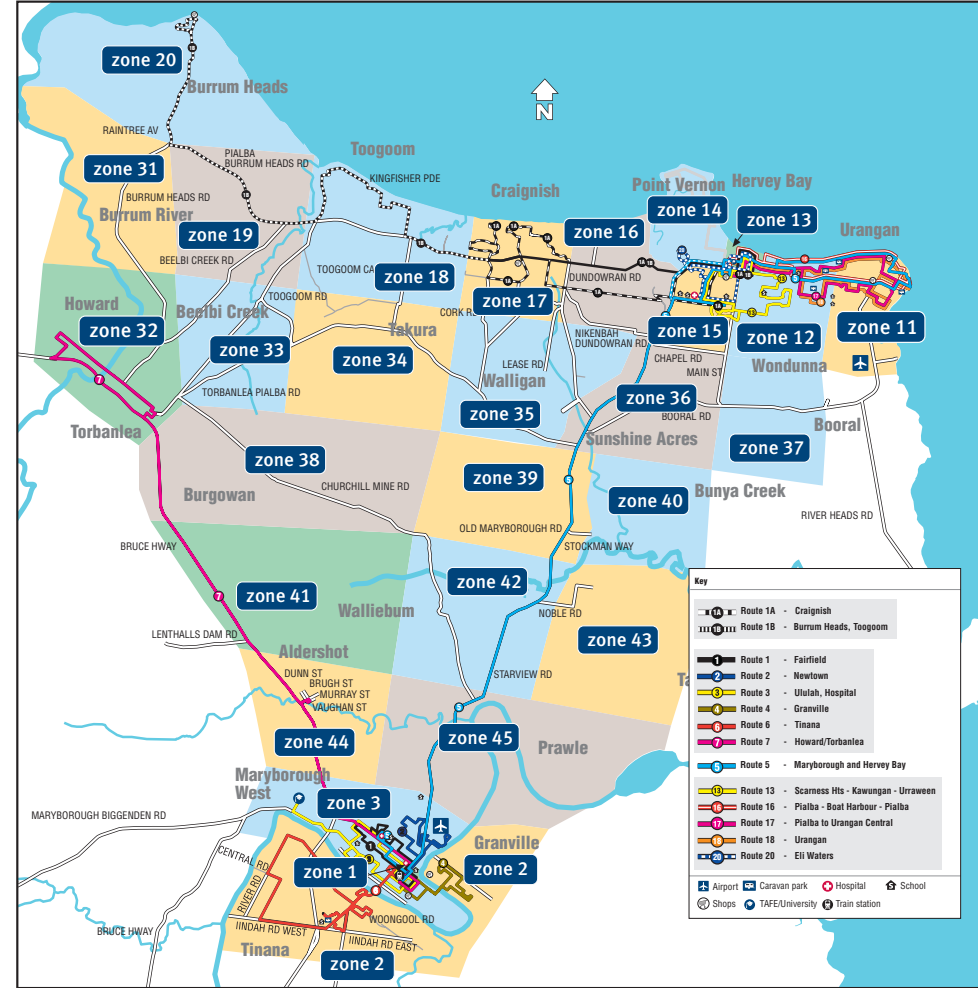


Wide Bay bus network

Zone calculator

Origin zone	Destination zone																																												
	1	2	3	11	12	13	14	15	16	17	18	19	20	31	32	33	34	35	36	37	38	39	40	41	42	43	44	45																	
1	1	2	2	9	8	8	8	8	7	7	7	7	8	7	6	6	6	6	6	7	5	5	5	5	4	4	4	3	3	3															
2	2	1	2	8	7	7	7	6	6	6	7	8	8	7	6	6	6	5	5	6	5	4	4	4	4	3	3	3	2																
3	2	2	1	8	7	7	7	6	6	6	6	7	6	5	5	5	5	5	6	4	4	4	4	3	3	3	2	2																	
11	9	8	8	1	2	3	4	3	4	5	6	7	8	8	8	7	6	5	4	3	6	5	5	7	6	6	8	7																	
12	8	7	7	2	1	2	3	2	3	4	5	6	7	7	6	5	4	3	2	5	4	4	4	6	5	5	7	6																	
13	8	7	7	3	2	1	2	2	3	4	5	6	7	7	6	5	4	3	2	5	4	4	4	6	5	5	7	6																	
14	8	7	7	4	3	2	1	2	2	3	4	5	6	6	5	4	3	3	4	5	4	4	6	5	5	7	6																		
15	7	6	6	3	2	2	2	1	2	3	4	5	6	6	5	4	3	2	3	4	3	3	5	4	4	6	5																		
16	7	6	6	4	3	3	2	2	1	2	3	4	5	5	4	3	2	2	3	4	3	3	5	4	4	6	5																		
17	7	6	6	5	4	4	3	3	2	1	2	3	4	4	3	2	3	4	4	3	4	4	5	4	5	6	5																		
18	7	7	6	6	5	5	4	4	3	2	1	2	3	3	4	3	2	3	4	5	3	4	5	4	5	6	5	6																	
19	7	8	6	7	6	6	5	5	4	3	2	1	2	2	3	2	3	4	5	6	3	4	5	4	5	6	5	6																	
20	8	8	7	8	7	7	6	6	5	4	3	2	1	2	3	3	4	5	6	7	4	5	6	5	6	7	6	7																	
31	7	7	6	8	7	7	6	6	5	4	3	2	2	1	2	3	4	5	6	7	3	4	5	4	5	6	5	6																	
32	6	6	5	8	7	7	6	6	5	5	4	3	3	2	1	2	3	4	5	6	2	3	4	3	4	5	4	5																	
33	6	6	5	7	6	6	5	5	4	4	3	2	3	3	2	1	2	3	4	5	2	3	4	3	4	5	4	5																	
34	6	6	5	6	5	5	4	4	3	3	2	3	4	4	3	2	1	2	3	4	2	3	4	3	4	5	4	5																	
35	6	5	5	5	4	4	3	3	2	2	3	4	5	5	4	3	2	1	2	3	3	2	3	4	3	4	5	4																	
36	6	5	5	4	3	3	3	2	2	3	4	5	6	6	5	4	3	2	1	2	3	2	2	4	3	3	5	4																	
37	7	6	6	3	2	3	4	3	3	4	5	6	7	7	6	5	4	3	2	1	4	3	3	5	4	4	6	5																	
38	5	5	4	6	5	5	5	4	4	4	3	3	4	3	2	2	3	3	4	1	2	3	2	3	4	3	4	3																	
39	5	4	4	5	4	4	4	3	3	3	4	4	5	4	3	3	3	2	2	3	2	1	2	3	2	3	4	3																	
40	5	4	4	5	4	4	4	3	3	4	5	5	6	5	4	4	4	3	2	3	3	2	1	4	3	2	4	3																	
41	4	4	3	7	6	6	6	5	5	5	4	4	5	4	3	3	4	4	5	2	3	4	1	2	3	2	3	2																	
42	4	3	3	6	5	5	5	4	4	4	5	5	6	5	4	4	4	3	3	4	3	2	3	2	1	2	3	2																	
43	4	3	3	6	5	5	5	4	4	5	6	6	7	6	5	5	5	4	3	4	4	3	2	3	2	1	3	2																	
44	3	3	2	8	7	7	7	6	6	6	5	5	6	5	4	4	4	5	5	6	3	4	4	2	3	3	1	2																	
45	3	2	2	7	6	6	6	5	5	5	6	6	7	6	5	5	5	4	4	5	4	3	3	3	2	2	2	1																	



Hail'n'ride

Wide Bay Transit offers hail 'n' ride on **routes six and seven in Maryborough** and the **Kan-go fixed route in Hervey Bay**.

What is hail 'n' ride?

Hail 'n' ride enables you to get on and off a bus between the regular scheduled stops, as long as it is safe for the driver to stop.

Hail 'n' ride is designed to make using public transport easier and more flexible to suit individual needs.

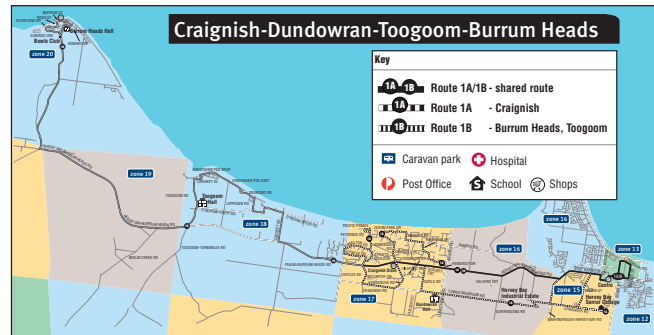
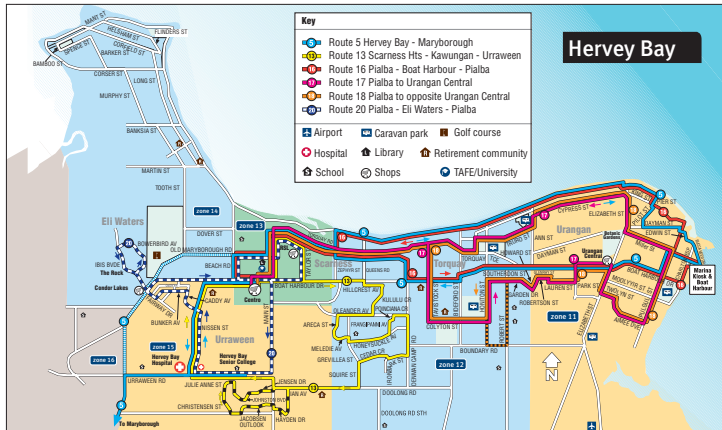
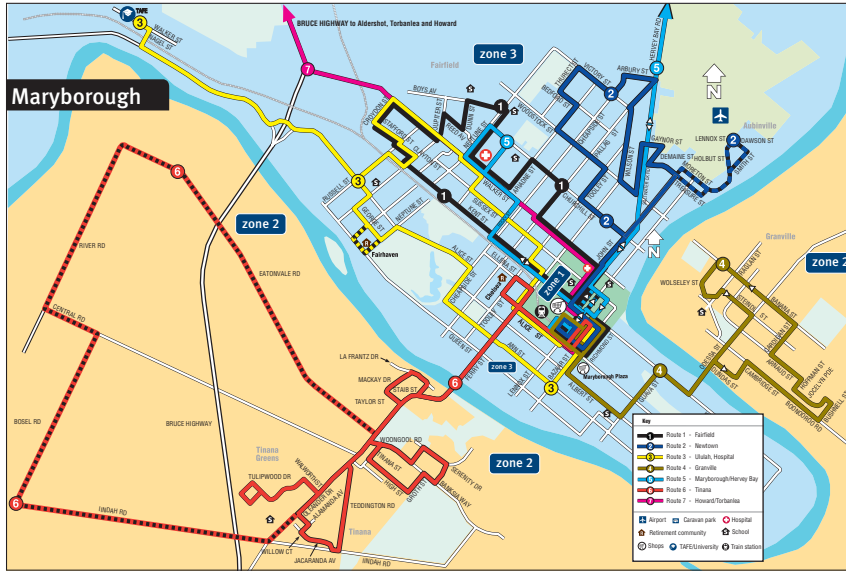
How do I use hail 'n' ride?

To board the bus at a scheduled stop or between scheduled stops, just signal the driver clearly by placing your hand out as the bus approaches.

If you want to get off the bus at the next scheduled stop ring the bell in good time and exit by the nearest door.

If you want to get off the bus between stops, make your way to the front of the bus and tell the driver where you want to get off, then exit by the front door.

Fraser Coast bus network



qconnect

is an initiative of the Queensland Government to meet the public transport needs of regional Queensland.

In addition to standardised fares and ticket types, **qconnect** has introduced a zonal fare system with improved bus routes and timetables to make it easier for you to get around.

Ticket options

qconnect single: One-way ticket to reach your destination, including transfers within two hours on any **qconnect** service.

qconnect daily: Unlimited travel within the zones purchased until the last service scheduled on the day of issue, valid on all **qconnect** services.

qconnect weekly: Unlimited travel within the zones purchased for one week (seven consecutive days) from the date of issue, valid on all **qconnect** services.

Timetables

This timetable is one of four covering the Fraser Coast area. Timetables are available from Wide Bay Transit or at www.qconnect.qld.gov.au.

Fares

Fares are calculated on the number of zones you use in your journey.

Fare concessions

- Concession and discount fares apply to:
- children aged five to fourteen years inclusive - children four years and under travel free
 - full-time secondary students attending an approved Queensland school
 - full-time tertiary students holding a current Tertiary Transport Card
 - seniors holding a Seniors Card (not Seniors Discount Business Cards or International Seniors Cards)
 - pensioners holding a current Queensland Pensioner Concession Card
 - people with a vision impairment holding a Vision Impairment Travel Pass (VIP). VIP holders travel free
 - veterans holding a current Queensland Repatriation Health Card - for all conditions (Gold Card)
 - people holding a Queensland Totally and Permanently Incapacitated (TP) Veteran Travel Pass travel free
 - carers presenting the Companion Card (including Companion Cards from other states and territories) will travel free on the **qconnect** network.

Please note-

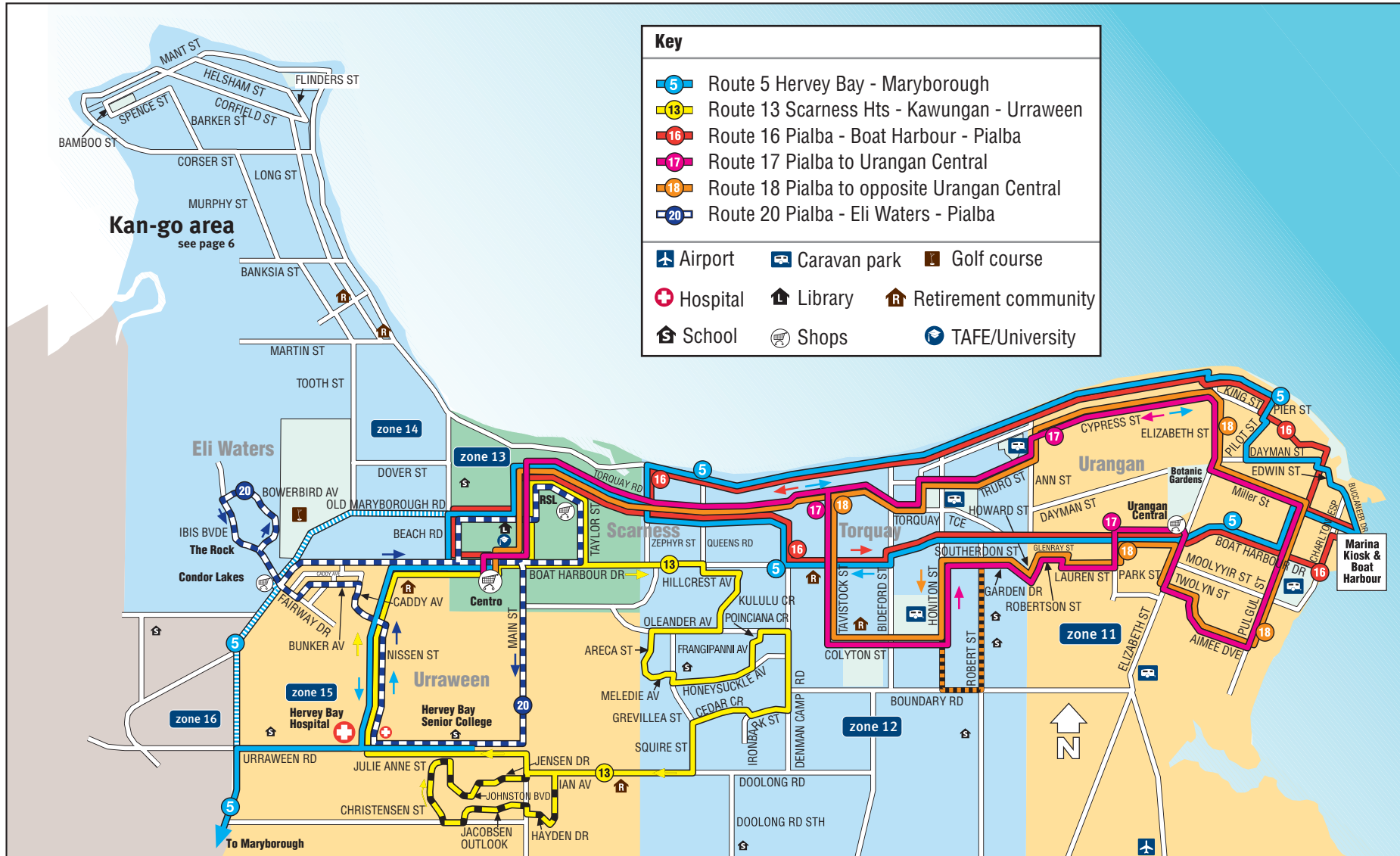
To be eligible for a concession fare you must produce a valid concession card. Further information on discounts and concessions is available at www.qconnect.qld.gov.au.



13 14 50 - Translating and Interpreting Service.

If you have any problems with reading and speaking English, contact the Translating and Interpreting Service on 13 14 50 for assistance from anywhere in Queensland at any time.





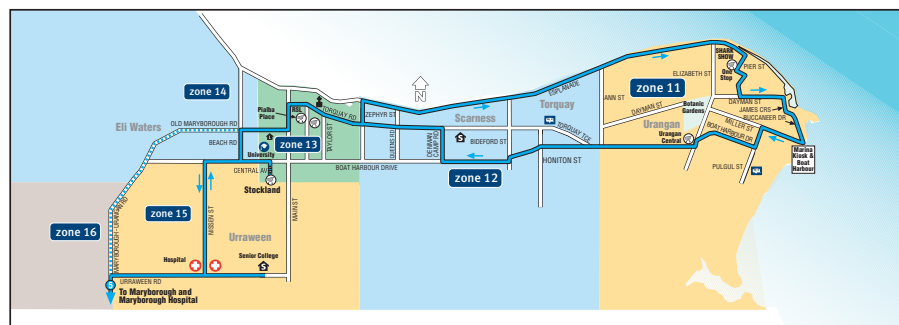
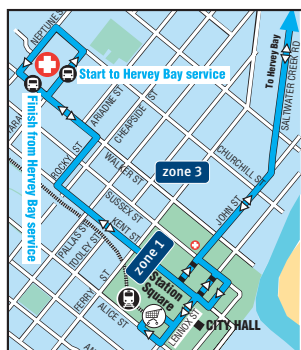
Route 5 Maryborough - Hervey Bay - Maryborough servicing Maryborough Hospital, Pialba, Hervey Bay Hospital, Senior College, University, Scarness, Torquay, Urangan														Monday to Friday			Saturday			Sunday		
major stops	am							pm						am			pm			am		pm
Maryborough Hospital	-	-	7.00	7.50	9.00	9.50	10.50	11.50	12.50	1.50	2.50	3.50	5.15	-	8.50	11.50	12.50	3.50	-	11.50	3.50	
Maryborough City Hall	5.20	6.10	7.10	8.00	9.10	10.00	11.00	12.00	1.00	2.00	3.00	4.00	5.25	7.00	9.00	12.00	1.00	4.00	7.00	12.00	4.00	
Station Square	5.25	6.15	7.20	8.10	9.20	10.10	11.10	12.10	1.10	2.10	3.10	4.10	5.35	7.10	9.10	12.10	1.10	4.10	7.10	12.10	4.10	
Senior College	-	-	7.48	8.38	9.48	10.38	11.38	12.38	-	-	3.37	-	-	7.40	9.40	12.40	-	-	7.40	12.40	-	
Hospitals, Nissen St	5.52	6.42	7.50	8.40	9.50	10.40	11.40	12.40	1.36	2.36	3.39	-	-	7.43	9.43	12.43	1.37	4.37	7.43	12.43	4.37	
Entrance to Eli Waters	-	-	-	-	-	-	-	-	-	-	-	4.37	6.02	-	-	-	-	-	-	-	-	
Arrive Stockland to Urangan	-	6.45	8.00	8.50	10.00	10.50	11.50	12.50	1.45	2.44	3.47	4.45	6.06	7.50	9.50	12.50	1.45	4.45	7.50	12.50	4.45	
University and Library	5.55	6.50	8.04	8.54	10.04	10.54	11.54	12.54	1.49	2.48	3.51	4.49	6.10	7.54	9.54	12.54	1.49	4.49	7.54	12.54	4.49	
Torquay Road, opposite RSL	5.57	6.52	8.06	8.56	10.06	10.56	11.56	12.56	1.51	2.50	3.53	4.51	6.12	7.56	9.56	12.56	1.51	4.51	7.56	12.56	4.51	
Scarness Esp, opposite shops	6.02	6.58	8.11	9.01	10.11	11.01	12.01	1.01	1.56	2.55	3.58	4.56	6.17	8.01	10.01	1.01	1.56	4.56	8.01	1.01	4.56	
Torquay Esp, opposite shops	6.06	7.02	8.15	9.05	10.15	11.05	12.05	1.05	2.00	2.99	4.02	5.00	6.21	8.05	10.05	1.05	2.00	5.00	8.05	1.05	5.00	
Urangan, Pier St	6.15	7.10	8.24	9.14	10.24	11.14	12.14	1.14	2.09	3.07	4.10	5.09	6.28	8.14	10.14	1.14	2.09	5.09	8.14	1.14	5.09	
Boat Harbour	6.20	7.15	8.29	9.19	10.29	11.19	12.19	1.19	2.14	3.12	4.15	5.14	6.32	8.19	10.19	1.19	2.14	5.14	8.19	1.19	5.14	
Opposite Urangan Cent. B H Dr	6.25	7.20	8.34	9.24	10.34	11.24	12.24	1.24	2.19	3.17	4.20	5.19	6.36	8.24	10.24	1.24	2.19	5.19	8.24	1.24	5.19	
Boat Harbour Dr(Bideford St)	6.30	7.24	8.38	9.28	10.38	11.28	12.28	1.28	2.22	3.20	4.23	5.22	6.39	8.29	10.29	1.29	2.24	5.24	8.29	1.29	5.24	
Scarness on Torquay Rd	6.35	7.28	8.42	9.32	10.42	11.32	12.32	1.32	2.26	3.24	4.27	5.26	6.43	8.34	10.34	1.34	2.29	5.29	8.34	1.34	5.29	
RSL Torquay Rd	6.40	7.33	8.45	9.35	10.45	11.35	12.35	1.35	2.30	3.28	4.31	5.30	6.47	8.39	10.39	1.39	2.34	5.34	8.39	1.39	5.34	
University and Library	6.42	7.36	8.47	9.37	10.47	11.37	12.37	1.37	2.32	3.30	4.33	5.32	6.49	8.41	10.41	1.41	2.36	5.36	8.41	1.41	5.36	
Depart Stockland to Maryborough	6.45	7.45	8.55	9.45	10.55	11.45	12.45	1.45	2.40	3.35	4.40	5.40	6.53	8.45	10.45	1.45	2.40	5.40	8.45	1.45	5.40	
Opposite entrance to Eli Waters	6.48	7.50	-	-	-	-	-	-	-	-	-	-	-	-	-	-	-	-	-	-	-	
Hospitals, Nissen Street	-	-	8.59	9.49	10.59	11.49	12.49	1.49	2.43	3.38	4.43	5.43	6.57	8.49	10.49	1.49	2.43	5.43	8.49	1.49	5.43	
Senior College	-	-	-	-	-	-	12.52	1.52	2.45	3.43	4.45	5.45	-	-	-	1.52	2.45	5.45	-	1.52	5.45	
Maryborough City Hall	7.15	8.20	9.26	10.16	11.26	12.16	1.19	2.19	3.12	4.10	5.12	6.12	7.24	9.16	11.16	2.19	3.12	6.12	9.16	2.19	6.12	
Station Square	7.20	8.25	9.31	10.21	11.31	12.21	1.24	2.24	3.17	4.15	5.17	6.17	7.29	9.21	11.21	2.24	3.17	6.17	9.21	2.24	6.17	
Maryborough Hospital	7.27	8.31	9.37	10.27	11.37	12.27	1.30	2.30	3.23	4.21	5.23	6.23	7.35	9.27	11.27	2.30	3.23	6.23	9.27	2.30	6.23	

TrainLink Services




Wide Bay Transit contracts to Queensland Rail to supply a TrainLink bus service from numerous accommodation houses and Stockland to Maryborough West rail station. These services meet the Rockhampton and Bundaberg tilt trains. For more information phone Wide Bay Transit on 4121 3719. For tickets and bookings contact your preferred travel agent or Queensland Rail.

Only Route 5 operates on Sundays and public holidays (use Sunday times), except Christmas Day and Good Friday, when there are no services.



Key	
	Route 5 Hervey Bay - Maryborough
	Caravan park
	Hospital
	School
	Shops
	TAFE/University
	Train station


Route 13 Scarness Heights - Kawungan - Urraween servicing Hospital, Senior College Monday to Saturday						
major stops	am			pm		
Stockland	9.10	10.00	11.50	12.50	1.50	
Woolworths on Torquay Rd	9.15	9.51	11.40	12.55	1.55	-
RSL on Torquay Rd	9.17	9.53	11.42	12.57	1.57	-
East Main St	9.18	9.55	11.45	12.59	1.59	-
Kululu Crescent	9.23	10.05	11.55	1.04	2.04	-
Meledie Av	9.27	10.09	11.59	1.08	2.08	-
Denman Camp Rd	9.32	10.14	12.04	1.13	2.13	-
Squire St	9.35	10.17	12.07	1.16	2.16	-
Cnr Ian Av/Doolong Rd	9.38	10.20	12.10	1.19	2.19	-
Julie Anne St	9.41	-	-	1.22	-	-
Jensen Dr	9.44	-	-	1.25	-	-
Senior College	9.46	10.22	12.12	1.27	2.21	4.45
Hospital on Nissen St	9.48	10.24	12.14	1.29	2.23	4.48
Opp. Fraser Shores/Nissen St	9.51	10.27	12.17	1.32	2.26	4.50
Stockland	10.00	10.35	12.25	1.37	2.31	4.55
Woolworths on Torquay Rd	10.05	10.40	12.30	1.42	2.36	-
RSL on Torquay Rd	10.07	10.42	12.32	1.44	2.38	-
East Main St	10.09	10.44	12.34	1.46	2.40	-

Starts at Fraser Coast
• Avonlea College (phone for
details)

Route 16 Pialba - Boat Harbour - Pialba servicing Scarness, Torquay, Urangan Central, The Esplanade Monday to Saturday											
major stops	am					pm					
Stockland	7.30	8.30	9.45	10.45	11.45	12.45	1.40	2.35	3.30	4.40	5.45
Opposite Library and University	7.32	8.32	9.47	10.47	11.47	12.47	1.42	2.37	3.32	4.42	5.47
Opposite RSL Torquay Rd	7.34	8.34	9.49	10.49	11.49	12.49	1.44	2.39	3.34	4.44	5.49
Catholic Church Torquay Rd	7.35	8.35	9.50	10.50	11.50	12.50	1.45	2.40	3.35	4.45	5.50
Denman Camp Road	7.39	8.39	9.54	10.54	11.54	12.54	1.49	2.44	3.39	4.49	5.54
Bideford St	7.43	8.43	9.58	10.58	11.58	12.58	1.53	2.48	3.43	4.53	5.58
Urangan Central	7.49	8.49	10.04	11.04	12.04	1.04	1.59	2.54	3.49	4.59	6.04
Boat Harbour	7.54	8.54	10.09	11.09	12.09	1.09	2.04	2.59	3.54	5.04	6.09
Urangan, Pier St	7.59	8.59	10.14	11.14	12.14	1.12	2.07	3.02	3.57	5.07	6.12
Shark Show - Esplanade	8.01	9.01	10.16	11.16	12.16	1.14	2.09	3.04	3.59	5.09	6.14
Ann St Esplanade	8.06	9.06	10.21	11.21	12.21	1.18	2.13	3.08	4.03	5.13	6.18
Torquay Esplanade	8.10	9.10	10.25	11.25	12.25	1.22	2.17	3.12	4.07	5.17	6.22
Scarness Esplanade	8.12	9.12	10.27	11.27	12.27	1.24	2.19	3.14	4.09	5.19	6.24
RSL and Pialba Place	8.18	9.18	10.33	11.33	12.33	1.29	2.24	3.19	4.14	5.24	6.29
Library and University	8.20	9.20	10.35	11.35	12.35	1.31	2.26	3.21	4.16	5.26	6.31
Stockland	8.28	9.28	10.43	11.43	12.43	1.37	2.32	3.27	4.22	5.32	6.37



Route 17 Pialba to Urangan Central Monday to Saturday			
major stops	am		pm
Stockland	9.50	10.50	1.00
West Main St	9.53	10.53	1.03
Opposite RSL Torquay Rd	9.55	10.55	1.05
Catholic Church Torquay Rd	9.58	10.58	1.08
Denman Camp Rd	10.02	11.02	1.12
Honiton St	10.07	11.07	1.17
Urangan Central Shops	10.14	11.14	1.24
Pulgit St	10.19	11.19	1.29
Cypress St	10.24	11.24	1.34
Ann St	10.30	11.30	1.40
Torquay Terrace	10.35	11.35	1.45
Scarness - Torquay Rd	10.38	11.38	1.48
Woolworths on Torquay Rd	10.40	11.40	1.50
RSL on Torquay Rd	10.42	11.42	1.52
East Main St	10.45	11.45	1.55
Stockland	10.50	11.50	2.00

Please note: Routes 13, 16, 17, 18 and 20 do not operate on Public Holidays.

Route 18 Pialba to opposite Urangan Central Monday to Saturday					
major stops	am			pm	
Stockland		9.00	10.50	12.00	1.50
West Main St	-	9.03	10.53	12.03	1.53
Opposite RSL Torquay Rd	-	9.05	10.55	12.05	1.55
Catholic Church Torquay Rd	-	9.08	10.58	12.08	1.58
Scarness Torquay Rd	-	9.10	11.00	12.10	2.00
Fraser St	-	9.13	11.03	12.13	2.03
Ann St	-	9.15	11.05	12.15	2.05
Cypress St	-	9.21	11.11	12.21	2.11
Miller St	-	9.23	11.13	12.23	2.13
Aimee Dr	7.40	9.27	11.17	12.27	2.17
Opp. Urangan Central BH Dr	-	9.31	11.21	12.31	2.21
Honiton St	-	9.38	11.28	12.38	2.28
Council Chambers	8.05	9.44	11.34	12.44	2.34
Torquay School Torquay Rd	8.07	9.47	11.37	12.47	2.37
Scarness - Torquay Rd	8.09	9.49	11.39	12.49	2.39
Woolworths on Torquay Rd	8.13	9.51	11.41	12.51	2.41
RSL on Torquay Rd	8.15	9.53	11.43	12.53	2.43
East Main St	-	9.55	11.45	12.55	2.45
Stockland	-	10.00	11.50	1.00	2.50

 Service operates on school days only

NOTE: services do not run on Sundays or public holidays.

Route 20 Pialba - Eli Waters - Pialba Monday to Saturday										
major stops	am					pm				
Stockland	-		*	9.00	10.00	10.35	12.25	2.00	2.50	
Woolworths on Torquay Rd	-	-	-	9.05	10.05	10.40	12.30	1.50	2.41	-
RSL on Torquay Rd	-	-	-	9.07	10.07	10.42	12.32	1.52	2.43	-
East Main St	-	-	-	9.09	10.09	10.44	12.34	1.55	2.45	-
Senior College	-	-	-	9.12	10.12	10.47	12.37	2.03	-	3.35
Hospitals on Nissen St	-	-	-	9.13	10.13	10.48	12.38	2.04	-	-
Caddy Av	-	8.20	-	9.16	10.18	10.51	12.43	2.09	3.15	4.00
Fairway Dr	7.32	8.18	-	9.18	10.20	10.53	12.45	2.11	3.17	4.02
Bowerbird Av	7.27	8.10	-	9.20	10.22	10.55	12.47	2.13	3.20	4.04
The Rock	7.30	8.12	-	9.22	10.24	10.57	12.49	2.15	3.25	-
Stockland	7.45	8.40	9.30	10.29	11.05	12.54	2.20			
Woolworths on Torquay Rd	-	-	-	9.34	10.34	11.10	12.58	2.25	-	-
RSL on Torquay Rd	-	-	-	9.36	10.36	11.12	12.59	2.30	-	-
East Main St	-	-	-	9.37	10.37	11.13	1.00	2.31	-	-

*Provides a service to Pialba primary and Hervey Bay high schools. A change of bus may be required at the school.

Kan-go Monday to Saturday excluding public holidays

major stops/zones	am				pm							
trip number	1	2	-	3	4	5	-	6	-	7	8	
C roam zone pick up	8.00-8.10	9.00-9.10	-	10.29-10.39	11.29-11.39	12.29-12.39	-	2.13-2.23	-	4.48-4.58	5.50	
B roam zone pick up	8.10-8.22	9.10-9.22	-	10.39-10.51	11.39-11.51	12.39-12.51	-	2.23-2.35	-	4.58-5.10	5.55	
A roam zone pick up	8.22-8.27	9.22-9.27	-	10.51-10.56	11.51-11.56	12.51-12.56	-	2.35-2.40	-	5.10-5.15	6.00	
Stockland	8.31	9.31	10.00	11.00	12.00	1.00	1.44	2.44	-	5.19	6.05	
Woolworths Torquay Rd	8.37	9.37	10.06	11.06	12.06	1.06	1.50	2.50	4.25	5.25	-	
RSL Torquay Rd	8.39	9.39	10.08	11.08	12.08	1.08	1.52	2.52	4.27	5.27	-	
Library and University	8.40	9.40	10.09	11.09	12.09	1.09	1.53	2.53	4.28	5.28	-	
Stockland	8.45	9.45	10.14	11.14	12.14	1.14	1.58	-	4.33	5.33	-	
Nissen St/Old M'borough Rd	8.47	-	10.16	11.16	12.16	-	2.00	-	4.35	5.35	-	
A roam zone drop off	8.47-8.52	-	10.16-10.21	11.16-11.21	12.16-12.21	-	2.00-2.05	-	4.35-4.40	5.35-5.40	-	
B roam zone drop off	8.52-9.00	-	10.21-10.29	11.21-11.29	12.21-12.29	-	2.05-2.13	-	4.40-4.48	5.40-5.45	-	
C roam zone drop off	9.00-9.10	-	10.29-10.39	11.29-11.39	12.29-12.39	-	2.13-2.23	-	4.48-4.58	5.45-5.50	-	

- Book your trip in advance and quote your trip number
- Phone 1800 231 248 (free call)



- Kan-go travels a fixed route starting at Stockland via Woolworths, RSL, Library and University looping back to Stockland. The service then proceeds to pick up and drop off pre-booked passengers in the three roam zones (A, B, C) as close to your door as possible.
- If you live in the red shaded zone, Kan-go will pick you up from any of the nominated red pick-up points. Bookings are required.
- Travel in the roam zones operates between 8 am and 6.05 pm Monday to Saturday.
- Pay the regular bus fare and experience greater levels of convenience, safety and comfort.
- For your return journey hail'n'ride anywhere on the Kan-go fixed route. No booking required.
- Wide Bay Transit runs fixed route services from Point Vernon and Pinalba direct to and from many schools in Hervey Bay. This flexible service is not designed for school travel.