

Ticketing information

For ticketing and fare information visit translink.com.au/tickets-and-fares or call us on 13 12 30.

The crystal ball to see it all



Get real-time service updates.



Timetable information

How to read this timetable

1. Use the route map to the two timing points your stop is located between.
2. Find these points on the timetable. Your bus is scheduled to arrive between the times shown for these points. For example, if your bus stop is situated between timing points **A** and **B** on the map, then the bus is scheduled to arrive between the times listed for **A** and **B**.

Please be advised that the times shown are approximate. We ask that passengers be at the bus stop no less than five minutes prior to the scheduled departure time.

Travel tips

1. Pre-plan your trip with **Translink** app, visit translink.com.au or call 13 12 30.
2. If you have a concession card, have it ready to show the driver.
3. Read the number top right on the approaching bus to check it's the service you want.
4. Raise your hand to signal to the driver that you want the bus to stop.
5. On the bus, find your seat. If you need to stand, hold on to a handle.
6. Ring the bell to let the driver know your stop is next, and remain seated until the bus stops.
7. Wait for the bus to move away and check the road is clear before crossing the road. If you are within 20m of a designated crossing, you must use that crossing.

Your **Fraser Coast** bus operator



Route descriptions

704 Town Centre to Granville servicing City. Operates 6 days.

705 Maryborough to Hervey Bay servicing Hospitals, Pialba, Urangan, Hervey Bay TAFE. Operates 7 days.

706 Town Centre to Tinana servicing City, Tinana. Operates 5 days.

707 Town Centre to Howard servicing City, Aldridge. Operates 5 days.

Due to unforeseen circumstances, details on this timetable may change.



Download the Translink app for the most up-to-date bus information on bus timetables, maps and journey planning.

 **translink**



© The State of Queensland (Department of Transport and Main Roads) 2026
Route 701-707 printed June 2026



701, 702, 703, 704, 705, 706, 707

701 Town Centre to Fairfield

702 Town Centre to Newtown

703 Town Centre to Ululah

704 Town Centre to Granville

705 Maryborough to Hervey Bay

706 Town Centre to Tinana

707 Town Centre to Howard

Effective from 29 June 2026

Route descriptions

701 Town Centre to Fairfield servicing City, Maryborough Hospital. Operates 6 days.

702 Town Centre to Newtown servicing Aubinville, City. Operates 6 days.

703 Town Centre to Ululah servicing Fair Haven Retirement Village, Maryborough Hospital, City. Operates 6 days.

See over for 704, 705, 706 and 707 route descriptions.

 **translink**

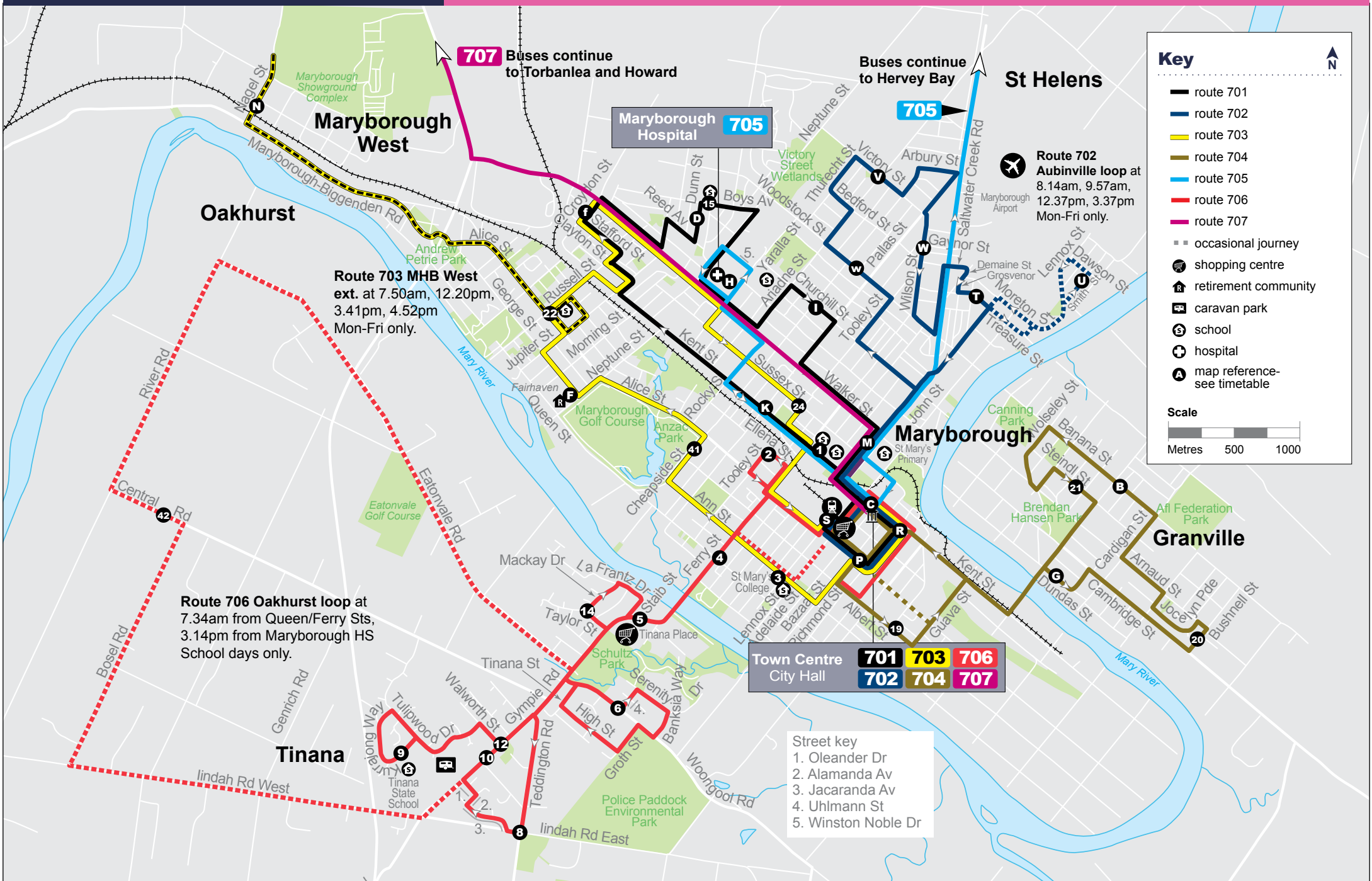




Routes

701, 702, 703, 704, 706, 707

Route map



707 Buses continue to Torbanlea and Howard

Buses continue to Hervey Bay

St Helens

Maryborough Hospital **705**

Route 702
Aubinville loop at
8.14am, 9.57am,
12.37pm, 3.37pm
Mon-Fri only.

Route 703 MHB West
ext. at 7.50am, 12.20pm,
3.41pm, 4.52pm
Mon-Fri only.

Route 706 Oakhurst loop at
7.34am from Queen/Ferry Sts,
3.14pm from Maryborough HS
School days only.

Key

- route 701
- route 702
- route 703
- route 704
- route 705
- route 706
- route 707
- occasional journey
- 🛒 shopping centre
- 🏠 retirement community
- 🚐 caravan park
- 🎓 school
- 🏥 hospital
- 📍 map reference-see timetable

Scale

Metres 500 1000

Town Centre	701	703	706
City Hall	702	704	707

Street key

1. Oleander Dr
2. Alamanda Av
3. Jacaranda Av
4. Uhlmann St
5. Winston Noble Dr



Route 701

Town Centre to Fairfield

servicing City, Maryborough Hospital

Monday to Friday								Saturday					
map ref	Route number	701	701	701	701	701	701	701	701	701	701	701	
		am	am	am	am	pm	pm	pm	am	am	am	am	pm
G	Kent St opp City Hall	8.56	10.04	11.37	2.15	2.50	5.15	8.00	9.01	9.58	11.32	12.31
R	Richmond St at Kent St	8.58	10.06	11.38	2.16	2.51	5.16	8.01	9.02	9.59	11.33	12.32
P	Maryborough Central Shopping Centre	9.00	10.08	11.40	2.18	2.53	5.18	8.03	9.03	10.01	11.35	12.34
S	Station Square Shopping Centre	8.32	9.04	10.12	11.46	2.22	2.57	5.20	8.07	9.06	10.06	11.40	12.40
K	Kent St at Pallas St	8.36	9.08	10.16	11.50	2.26	3.01	5.24	8.11	9.10	10.10	11.44	12.44
I	Stafford St at Croydon St	8.40	9.13	10.21	11.54	2.31	3.06	5.28	8.15	9.14	10.14	11.48	12.48
D	Dunn St at Boys Ave	8.43	9.16	10.25	11.58	2.35	5.31	8.18	9.18	10.18	11.52	12.52
	Searle St near Aldridge State High School	A3.11
H	Walker St at Maryborough Hospital	8.47	9.19	10.28	12.01	2.38	3.15	5.34	8.21	9.21	10.21	11.55	12.55
I	Churchill St at Pallas St	8.50	9.22	10.31	12.04	2.41	3.18	5.36	8.24	9.24	10.24	11.58	12.58
M	John St at St Marys Primary School	8.54	9.26	10.35	12.07	2.45	3.22	5.39	8.28	9.28	10.27	12.01	1.01
G	Kent St opp City Hall	8.56	9.28	10.37	12.09	2.47	5.42	8.30	9.30	10.29	12.03	1.03
R	Richmond St at Kent St	8.58	9.30	10.38	12.10	2.48	8.31	9.31	10.30	12.04	1.04
P	Maryborough Central Shopping Centre	9.00	9.32	10.40	12.12	2.52	8.33	9.33	10.32	12.06	1.06
S	Station Square Shopping Centre	9.05	9.35	10.43	12.16	2.56	3.30	8.36	9.36	10.35	12.10	1.10



Route 702

Town Centre to Newtown

servicing Aubinville, City

Monday to Friday								Saturday							
map ref	Route number	702	702	702	702	702	702	702	702	702	702	702	702	702	
		am	am	am	am	am	pm	pm	pm	pm	am	am	am	pm	pm
G	Kent St opp City Hall	7.46	8.22	9.28	11.05	12.09	3.08	4.15	5.15	8.30	9.30	11.05	12.03	1.03
R	Richmond St at Kent St	7.47	8.24	9.30	11.07	12.10	3.09	4.16	5.16	8.31	9.31	11.06	12.04	1.04
P	Maryborough Central Shopping Centre	7.48	8.26	9.32	11.09	12.12	3.11	4.18	5.18	8.33	9.33	11.07	12.06	1.06
S	Station Square Shopping Centre	7.52	8.31	9.35	11.13	12.16	3.15	4.22	5.21	8.36	9.36	11.11	12.10	1.10
M	John St Opp St St Mary's Primary School	7.54	8.34	9.39	11.16	12.19	3.18	4.25	5.24	8.38	9.38	11.13	12.12	1.12
	Churchill St at Goodwin Ln	7.56	8.36	9.41	11.18	12.21	3.20	4.27	5.26	8.41	9.40	11.15	12.14	1.14
W	Woodstock St at Cheapside St	7.28	7.59	8.39	9.43	11.20	12.23	3.23	4.29	5.28	8.44	9.43	11.18	12.17	1.16
V	Victory St at James St	7.30	8.03	8.43	9.47	11.24	12.27	3.26	4.32	5.31	8.47	9.46	11.21	12.20	1.18
W	Wilson St at Gaynor St	7.34	8.07	8.46	9.50	11.27	12.30	3.30	4.35	5.34	8.51	9.49	11.24	12.23	1.21
T	Treasure St at John St	7.39	8.11	8.50	9.54	11.31	12.34	3.34	4.38	5.37	8.55	9.52	11.27	12.26	1.24
U	Aubinville, Smith St at Dawson St	8.14	9.57	12.37	3.37
	John St at Churchill St	7.42	8.18	8.53	10.00	11.33	12.40	3.41	4.40	5.39	8.58	9.55	11.29	12.28	1.26
M	John St at St Marys Primary School	7.43	8.20	8.55	10.02	11.35	12.42	3.43	4.42	5.41	8.59	9.56	11.30	12.29	1.27
G	Kent St opp City Hall	7.46	8.22	8.56	10.04	11.37	12.44	3.44	4.43	5.42	9.01	9.58	11.32	12.31	1.29
R	Richmond St at Kent St	7.47	8.24	8.58	10.06	11.38	12.45	3.45	4.45	9.02	9.59	11.33	12.32	1.30
P	Maryborough Central Shopping Centre	7.48	8.26	9.00	10.08	11.40	12.47	3.47	4.47	9.03	10.01	11.35	12.34	1.32
S	Station Square Shopping Centre	7.51	8.30	9.04	10.12	11.46	12.50	3.50	4.50	9.06	10.06	11.40	12.40	1.36



Route 703

Town Centre to Ululah

servicing Fair Haven Retirement Village, Maryborough Hospital, City

Monday to Friday								Saturday						
map ref	Route number	703	703	703	703	703	703	703	703	703	703	703	703	
		am	am	am	am	am	pm	pm	pm	am	am	am	am	pm
S	Station Square Shopping Centre	7.27	8.27	9.32	10.55	11.57	C3.00	4.00	4.31	8.20	9.26	10.58	11.58	12.58
G	Kent St opp City Hall	7.29	8.30	9.34	10.57	11.59	3.17	4.02	4.33	8.30	9.30	11.00	12.00	1.00
R	Richmond St at Kent St	7.31	8.32	9.35	10.58	12.00	3.18	4.04	4.34	8.31	9.31	11.01	12.01	1.01
P	Maryborough Central Shopping Centre	7.33	8.34	9.37	11.00	12.03	3.20	4.06	4.36	8.33	9.33	11.03	12.03	1.03
	Ann St at John St	7.35	8.36	9.39	11.02	12.06	3.23	4.08	4.38	8.35	9.35	11.05	12.05	1.05
41	Cheapside St Sth at Alice St	7.39	8.40	9.41	11.05	12.09	3.27	4.12	4.41	8.38	9.38	11.08	12.08	1.08
F	George St at Morning St	7.42	8.43	9.44	11.08	12.12	3.30	4.15	4.44	8.40	9.40	11.10	12.10	1.10
22	Alice St Opp Sunbury State School	7.44	8.45	9.46	11.10	12.14	3.33	4.17	4.46	8.42	9.42	11.12	12.12	1.12
N	Nagel St at Copenhagen St	7.50	12.20	3.41	4.52
I	Stafford St at Croydon St	8.03	8.48	9.49	11.14	12.26	3.48	4.20	4.58	8.46	9.46	11.16	12.16	1.15
	Searle St near Aldridge State High School	B8.08
H	Walker St at Maryborough Hospital	8.12	8.52	9.53	11.18	12.30	3.52	4.24	5.02	8.49	9.49	11.19	12.19	1.18
23	Tooley St at Wood St	8.16	8.56	9.56	11.21	12.33	3.55	4.27	5.05	8.53	9.53	11.23	12.23	1.21
M	John St Opp St St Mary's Primary School	B8.21
S	Station Square Shopping Centre	8.27	9.00	10.00	11.25	12.37	4.00	4.31	5.13	8.57	9.57	11.27	12.27	1.24
G	Kent St opp City Hall	8.30	9.02	10.02	11.27	12.39	4.02	4.33	5.15	9.01	10.00	11.30	12.30	1.27
R	Richmond St at Kent St	8.32	9.04	10.03	11.28	12.40	4.04	4.34	5.16	9.02	10.02	11.31	12.31	1.28
P	Maryborough Central Shopping Centre	8.34	9.05	10.05	11.30	12.42	4.06	4.36	5.18	9.04	10.04	11.33	12.33	1.30

Explanations

- A During School Terms this service omits Reed Avenue and Dunn Street and travels directly via Jupiter Boys and Searle Streets to Aldridge High School then returns via normal route.
- B During School Terms service operates via Maryborough Central School Aldridge High School and St Marys.
- C On school days the 3.00pm departing Station Square runs to Central SS (John St) St Mary's Primary (John St) and Sunbury Primary (Jupiter St). Aldridge SHS students can use the 706 from Searle St at 3.01 pm and transfer to the 703 at St Mary's Primary School.



Route
704

Town Centre to Granville

servicing City

Monday to Friday

Saturday

map ref	Route number	704 am	704 am	704 am	704 am	704 pm	704 pm	704 am	704 am	704 am	704 am	704 pm	
		🏠											
S	Station Square Shopping Centre	7.51	9.00	10.00	11.25	12.37	3.30	8.57	9.57	11.27	12.27
C	Kent St opp City Hall	7.25	7.53	9.02	10.02	11.27	12.39	8.00	9.01	10.00	11.30	12.30
R	Richmond St at Kent St	9.03	10.03	11.28	12.40	9.02	10.02	11.31	12.31
P	Maryborough Central Shopping Centre	9.05	10.05	11.30	12.42	9.04	10.04	11.33	12.33
19	Albert St at Zante St	9.07	10.07	11.32	12.44	9.06	10.06	11.35	12.35
G	Dundas St at Odessa St	7.28	7.56	9.10	10.10	11.35	12.47	3.35	8.03	9.09	10.09	11.38	12.38
20	Bushnell St at Grevillea Dr	7.33	8.01	9.14	10.14	11.39	12.51	3.40	8.07	9.13	10.13	11.42	12.42
B	Banana St at Murray St	7.38	8.08	9.18	10.18	11.43	12.55	3.45	8.11	9.17	10.17	11.46	12.46
21	Steindl St at Odessa St	7.42	8.16	9.22	10.22	11.47	12.59	3.49	8.14	9.20	10.20	11.50	12.50
R	Richmond St at Kent St	9.26	10.26	11.51	1.03	8.17	9.23	10.24	11.54	12.53
P	Maryborough Central Shopping Centre	7.48	8.22	9.28	10.28	11.53	1.05	3.55	8.18	9.24	10.25	11.55	12.54
S	Station Square Shopping Centre	7.51	8.25	9.31	10.31	11.57	1.09	3.58	8.20	9.26	10.28	11.58	12.58
C	Kent St opp City Hall	7.53	9.33	11.59	1.11	8.30	9.30	10.30	12.00	1.00

Explanations

The 7.51am service departing Station Square provides direct bus connection on school days to Maryborough High (Kent St), Aldridge High (Searle St), Maryborough West Primary (North St) and St Mary's Primary (John St).
The 3.30pm service departs Station Square after picking up students on school days from Aldridge High Searle St (3.11pm), Maryborough West Primary Ariadne St (3.14pm), St Mary's Primary John St (3.16pm) and Maryborough High Sussex St (3.17pm).

🏠 Service operates school days only



Route
706

Town Centre to Tinana

servicing City

Monday to Friday

map ref	Route number	706 am	706 am	706 am	706 pm	706 pm
		🏠				🏠
C	Kent St opp City Hall	8.56
P	Maryborough Central Shopping Centre	9.00
S	Station Square Shopping Centre	9.05	11.55	2.00
C	Kent St opp City Hall	12.00	2.05
P	Maryborough Central Shopping Centre	12.03	2.08
2	Ellena Street at Tooley Street near Chelsea Village	12.08	2.13
1	Kent St at Maryborough High School	3.14
3	Lennox St at St Marys College	3.20
4	Queen St near Queens PI HnR	7.34	9.10	12.11	2.15	3.22
5	Gympie Rd at Cran St	7.35	9.11	12.12	2.16	3.23
	Tinana State School	3.29
6	Woongool Rd near Uhlmann St HnR	7.37	9.13	12.14	2.18	3.44
8	Teddington Rd near lindah Rd East HnR	9.19	12.20	2.24
12	Central Rd near Bosel Rd HnR	7.48
	Tinana State School	7.55
10	Gympie Rd at Oleander Dr	7.57	9.22	12.23	2.26
9	Kurrajong Way near Cedar Ct HnR	9.24	12.25	2.28
12	Gympie Rd near Walworth St HnR	7.59	9.26	12.27	2.30
	Gympie Rd near Eatonvale Rd HnR	8.01	9.28	12.29	2.32	3.47
14	Taylor St near Mackay Dr HnR	9.30	12.31	2.34
5	Gympie Rd at Cran St	8.03	9.32	12.33	2.36	3.49
4	Ferry St near Queen St HnR	8.04	9.33	12.34	2.37	3.50
2	Ellena Street at Tooley Street near Chelsea Village	9.35	12.36	2.39
3	Lennox St opp St Marys College	8.07
1	Kent St at Maryborough High School	8.11
	Searle St near Aldridge State High School	8.18
	North St at Maryborough West Primary School	8.21
M	John St at St Marys Primary School	8.25
S	Station Square Shopping Centre	8.32	9.39	12.40	2.42	3.53
C	Kent St opp City Hall	9.41	12.42	2.44	3.55
P	Maryborough Central Shopping Centre	9.44	12.45	2.47	3.58

Explanations

The 7.34am and 3.14pm services departing Queen St/Ferry St and Maryborough High (respectively) cater for students attending Tinana, Maryborough High, Central, St Mary's and Primary and Aldridge Schools. It follows the dotted loop via Eatonvale Rd, River Rd, Central Rd, Bosel Rd and lindah Rd.

The 3.14pm service departs Maryborough High after picking up students from Aldridge High Searle St (3.01pm), Maryborough West Primary North St and St Mary's Primary John St.

🏠 Service operates school days only

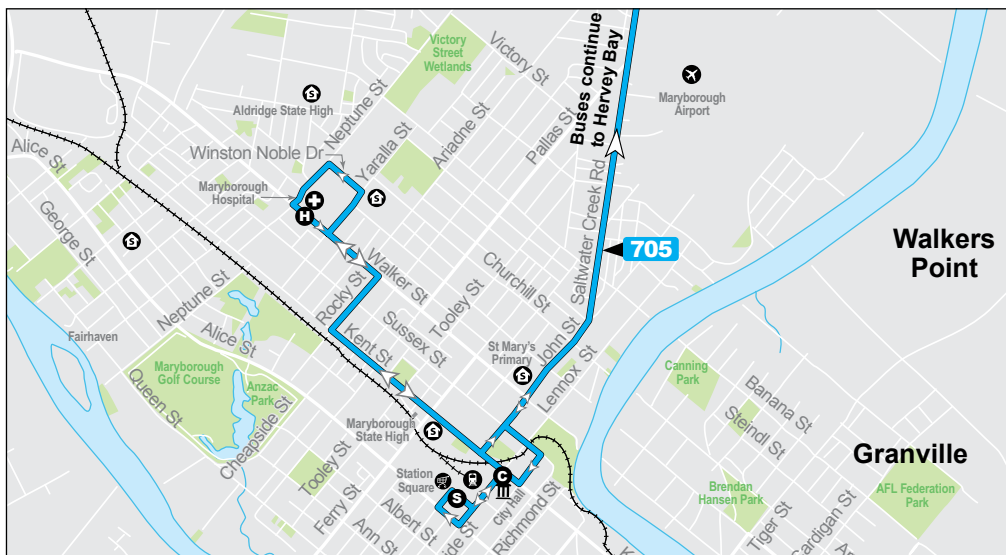
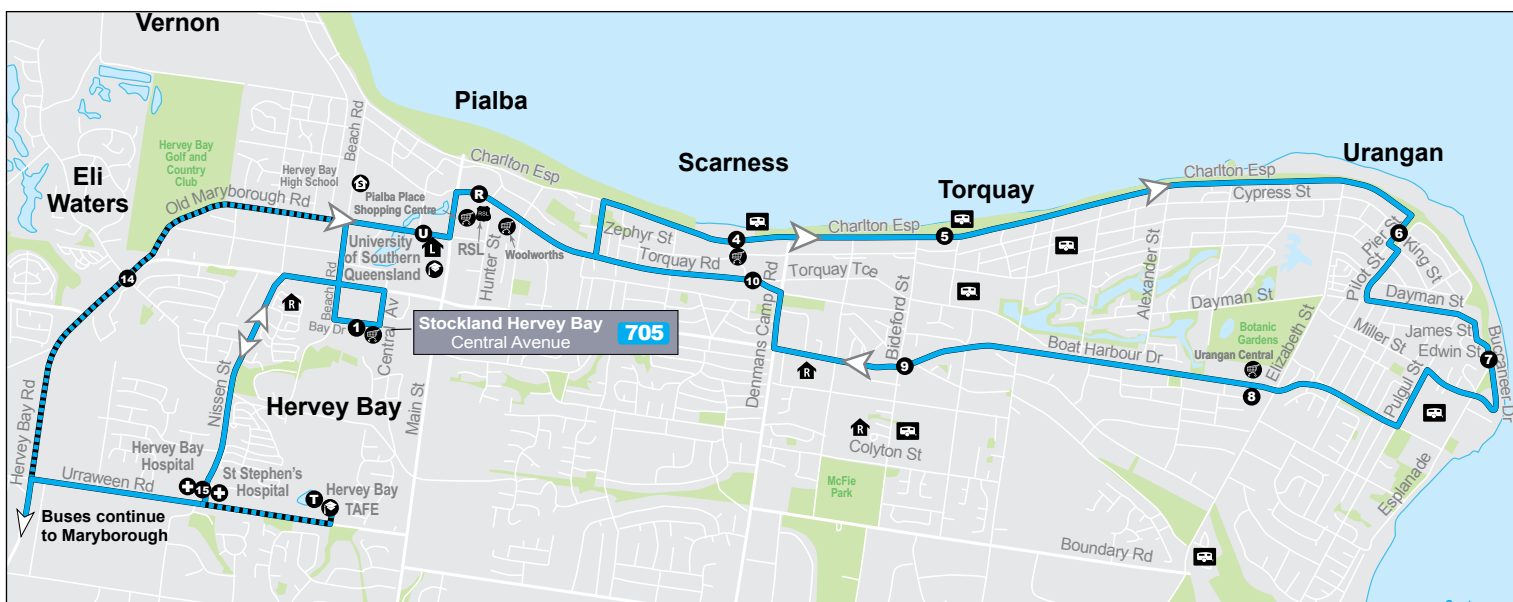
Monday to Friday

Saturday

Sunday

map ref	Route number	705	705	705	705	705	705	705	705	705	705	705	705	705	705	705	705	705	705	705		
	Neptune St Maryborough Hospital	7.00	7.50	9.05	10.00	10.50	11.50	12.50	1.50	3.00	3.55	5.15	8.50	11.50	12.50	3.50	11.50	3.50
G	Kent St at City Hall	5.20	6.10	7.07	7.58	9.12	10.07	10.57	11.57	12.57	1.57	3.07	4.02	5.22	7.00	9.00	12.00	1.00	4.00	7.00	12.00	4.00
S	Station Square Shopping Centre	5.25	6.15	7.15	8.05	9.20	10.15	11.05	12.05	1.05	2.05	3.15	4.10	5.30	7.10	9.10	12.10	1.10	4.10	7.10	12.10	4.10
T	Hervey Bay TAFE	7.48	8.40	9.55	10.45	11.35	12.38	3.55	7.38	9.40	12.40	7.40	12.40
15	Hospitals, Nissen St	5.54	6.45	7.53	8.43	9.57	10.47	11.38	12.40	1.37	2.36	3.58	7.40	9.42	12.42	1.40	4.40	7.42	12.42	4.40
14	MBH-HB Rd at Eli Waters Shopping Centre	4.38	5.58
1	Stockland Hervey Bay Shopping Centre	6.52	8.00	8.52	10.06	10.55	11.47	12.49	1.45	2.44	4.06	4.46	6.05	7.48	9.50	12.50	1.46	4.45	7.50	12.50	4.48
1	Old Maryborough Rd Opp Uni/Library	5.59	6.55	8.04	8.56	10.10	11.00	11.52	12.53	1.50	2.48	4.10	4.50	6.09	7.52	9.54	12.54	1.50	4.49	7.54	12.54	4.52
R	Torquay Road, Opp RSL	6.01	6.57	8.06	8.58	10.12	11.02	11.54	12.55	1.52	2.50	4.12	4.52	6.11	7.54	9.56	12.56	1.52	4.51	7.56	12.56	4.54
4	Esplanade at Scarness Caravan Park	6.05	7.01	8.10	9.02	10.16	11.06	11.58	12.59	1.57	2.54	4.16	4.56	6.15	7.59	10.00	1.00	1.56	4.55	8.00	1.00	4.58
5	Esplanade at Bideford St	6.08	7.04	8.14	9.06	10.21	11.10	12.02	1.03	2.01	2.58	4.19	5.00	6.19	8.04	10.05	1.05	2.01	5.00	8.05	1.05	5.02
6	Pier St East at Hibiscus St	6.14	7.08	8.21	9.15	10.29	11.19	12.10	1.09	2.09	3.06	4.25	5.09	6.27	8.13	10.14	1.14	2.10	5.09	8.13	1.13	5.10
7	Buccaneer Dr at Miller St	6.18	7.13	8.26	9.20	10.34	11.24	12.15	1.16	2.13	3.11	4.29	5.14	6.31	8.17	10.19	1.19	2.15	5.14	8.18	1.18	5.15
8	Opp Urangan Central Shops	6.23	7.18	8.32	9.25	10.39	11.29	12.20	1.21	2.17	3.16	4.32	5.18	6.35	8.21	10.24	1.24	2.19	5.18	8.23	1.22	5.19
9	Boat Harbour Drive at Urangan St	6.27	7.24	8.36	9.33	10.45	11.33	12.24	1.25	2.21	3.21	4.36	5.22	6.39	8.26	10.29	1.28	2.23	5.22	8.29	1.27	5.23
10	Torquay Rd at Gossner St	6.31	7.29	8.40	9.38	10.49	11.37	12.28	1.29	2.25	3.26	4.40	5.26	6.43	8.30	10.34	1.33	2.27	5.26	8.33	1.31	5.28
R	RSL, Torquay Rd	6.34	7.33	8.44	9.46	10.53	11.41	12.32	1.33	2.29	3.30	4.44	5.30	6.46	8.34	10.39	1.38	2.31	5.30	8.37	1.35	5.32
1	Old Maryborough Rd Opp Uni/Library	6.35	7.35	8.46	9.48	10.55	11.43	12.34	1.35	2.31	3.33	4.46	5.32	6.48	8.36	10.41	1.40	2.33	5.32	8.39	1.37	5.34
1	Stockland Hervey Bay Shopping Centre	6.41	7.41	8.52	9.56	11.03	11.50	12.42	1.43	2.39	3.41	4.54	5.41	6.56	8.44	10.49	1.48	2.41	5.41	8.45	1.45	5.40
15	Hospitals, Nissen St	8.57	10.02	11.08	11.55	12.47	1.49	2.45	3.45	4.58	5.46	7.00	8.48	10.53	1.52	2.45	5.45	8.50	1.49	5.44
T	Hervey Bay TAFE	12.49	1.51	2.47	3.47	5.00	5.48	1.54	2.47	5.47	1.51	5.46
14	MBH-HB Rd opp Eli Waters Shopping Centre	6.48	7.48
G	Kent St at City Hall	7.21	8.20	9.25	10.32	11.36	12.23	1.19	2.21	3.20	4.17	5.30	6.18	7.28	9.16	11.23	2.24	3.20	6.15	9.20	2.21	6.16
S	Station Square Shopping Centre	7.26	8.25	9.30	10.37	11.41	12.28	1.24	2.26	3.25	4.22	5.34	6.22	7.32	9.21	11.28	2.29	3.25	6.19	9.24	2.26	6.20
H	Walker St at Maryborough Hospital	7.36	8.35	9.40	10.47	11.51	12.38	1.34	2.36	3.35	4.32	5.44	6.32	7.40	9.30	11.37	2.38	3.34	6.28	9.33	2.35	6.29

Route 705 in Hervey Bay and Maryborough



Notes:

- Only Route 705 operates on Sundays and public holidays (use Sunday times), except Christmas Day and Good Friday, when there are no services.
- On Route 705, passengers travelling to Maryborough Hospital cannot board between Station Square and Maryborough Hospital.

Monday to Friday

map ref	Route number	707 am	707 pm	707 pm
	Kent St opp City Hall	2.52
P	Maryborough Central Shopping Centre	1.15	2.56
	Lennox St at St Marys College	3.00
S	Station Square Shopping Centre	1.20	3.04
M	John St at St Marys Primary School	3.11
1	Kent St at Maryborough High School	3.16
	Searle St near Aldridge State High School	3.24
C	Kent St at City Hall	1.26
	Aldershot, Vaughan St near Smelter St	1.40	3.34
18	Opp. Howard State School, William St	7.28
19	Steley Street opp Library	7.37
17	Torbanlea, Robertson St at Crawford St HnR	7.46	1.53	3.47
19	Howard, Steley St near William St HnR	2.02	3.55
18	Howard State School, William St	2.06	3.58
16	Aldershot, Vaughan St near Smelter St	8.00
15	Searle St near Aldridge State High School	8.10
	Walker St at Maryborough Hospital	8.13
M	John St at St Marys Primary School	8.25
1	Kent St at Maryborough High School	8.28
S	Station Square Shopping Centre	8.33
C	Kent St opp City Hall	8.39	2.36	4.28

Shaded area operates Tuesday and Thursday only

